




THE PUBLIC RIGHTS OF WAY ON THIS MAP
ARE DRAWN FROM THE DEFINITIVE MAP
DO NOT RELY ON IN DISPUTES
OR FOR LEGAL PURPOSES

CONSULT DEFINITIVE MAP

Scale: 1:1250
Date: 27/03/2012
By: fh392

Key	
Public Footpath to be stopped up	
New route of public footpath	
Unaffected public footpath	
Alternative route for diversion	